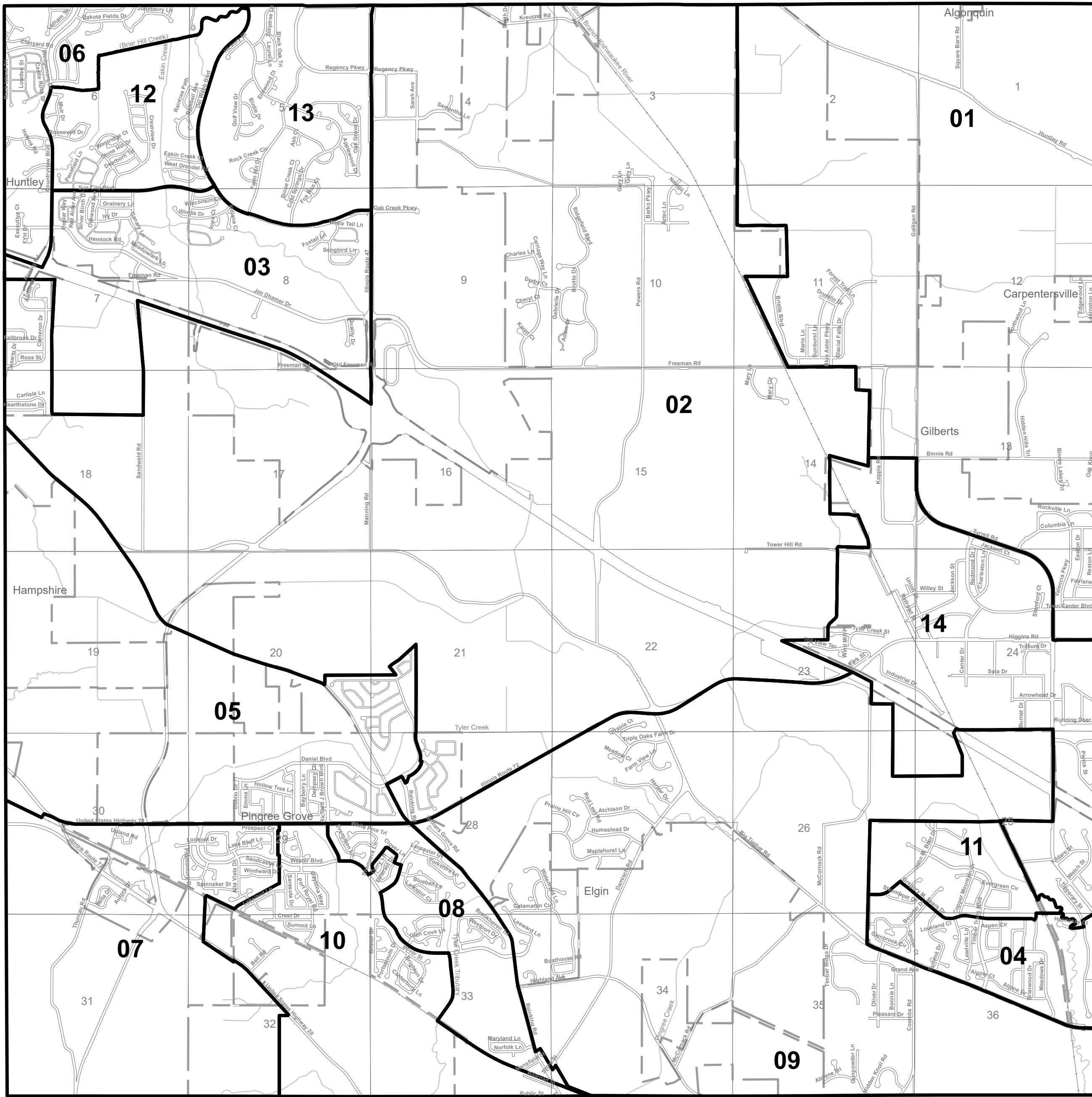


W . 1/2

RUTLAND

E . 1/2



20 N

19 N

18 N

17 N

16 N

15 N

14 N

RUTLAND


Township Precinct Map

Issued by:

John A. Cunningham

Kane County Clerk
Geneva, Illinois 60134

January 2022

 Precinct Boundary Lines

Precinct	Congress	State Senate	State Representative	County Board
Rutland 1	08	35	70	21
Rutland 1	08	35	70	23
Rutland 2	08	35	70	09
Rutland 3	11	35	70	09
Rutland 4	08	35	70	19
Rutland 5	08	35	70	09
Rutland 6	11	35	70	09
Rutland 7	08	35	70	15
Rutland 7	08	35	70	18
Rutland 8	08	35	70	09
Rutland 9	08	33	66	09
Rutland 9	08	35	70	09
Rutland 10	08	35	70	15
Rutland 11	08	35	70	19
Rutland 12	11	35	70	09
Rutland 13	08	35	70	09
Rutland 13	11	35	70	09
Rutland 14	08	35	70	09
Rutland 14	08	35	70	21

44 W

43 W

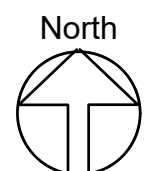
42 W

41 W

40 W

39 W

38 W



Scale

